









# Sandy Banks Nature Reserve



## Key

-  Nature Reserve
-  Entry
-  Woodland Area
-  Pathway
-  Stairs
-  Road
-  Bus Stop
-  Residential Area

© Crown Copyright and database right 2011  
 Ordnance Survey Licence number 100019317.  
 Nottingham City Council 100019317. 2011.

200 ft  
50 m

# wildlife in the city

