








Bestwood Area



Key

-  Wildlife in the City Nature Reserve/Green Space
-  Your local Green Space
-  School
-  Road
-  Residential Area
-  Path
-  Railway/Tram Line

500 ft
100 m

© Crown Copyright and database right 2011
Ordnance Survey Licence number 100019317.
Nottingham City Council 100019317. 2011.

